



# Do Dham

## YATRA BY ROAD


Do dham **ITINERARY (4N/5D)**  
Kedarnath-Badrinath



KEDARNATH

Kedarnath and Badrinath can be covered together in a short “Do Dham Yatra” itinerary, typically completed in 4–5 days starting from Haridwar or Rishikesh, with stops for spiritual darshan and mountain sightseeing along the way.

In this journey normally begins in Haridwar or Rishikesh, proceeding to Guptkashi—the base for Kedarnath. After visiting Kedarnath (a 16 km trek from Gaurikund or helicopter option), travelers return to Guptkashi and move onward to Joshimath, then reach Badrinath (which is accessible by road). Pilgrims experience evening aartis, hot springs (Tapt Kund) at Badrinath, and beautiful Himalayan views throughout.




BADRINATH

## CHARDHAM ITINERARY

# DAY 01: HARIDWAR- GUPTKASHI/PHATA ht.1319 MTS.

Morning after breakfast, drive to Guptkashi via Moolgarh & Lambgoan. Enroute you can see the beautiful river Mandakini at Tilwara. The Mandakini river comes from Kedarnath, drive alongside the river to reach Guptakashi, visit Ardh Narishwar Temple in Guptakashi. Check into the hotel arrival in Guptakashi. Overnight stay at Guptakashi.

**GUPTKASHI WEATHER** - pleasant in summer, the temperature ranges from 25-30 degree Celsius. Cold in winters.



## CHARDHAM ITINERARY

### DAY 02: PHATA/GUPTKASHI - KEDARNATH - GUPTKASHI (30KMS BY ROAD & 19KMS TREK ONE WAY) ht.3384 MTS



**BY HELICOPTER:** Morning our driver will transfer you your prebook Helipad. After Back our car will drop you at Hotel for rest. (note: helicopter ticket is not included in this package)

**BY TREK:** Though it is difficult to go up and down from Sonprayag on the same day by trek. But it can be done if you take ponies or helicopter while going to Kedarnath. Do coordinate well with driver, as due to parking issue driver cannot stay at Sonprayag also network issue is also there.

**KEDARNATH:** The Kedarnath shrine, one of the 12 jyotirlingas of Lord Shiva, is a scenic spot situated, against the backdrop of the majestic Kedarnath

range. Kedar is another name of Lord Shiva. According to legend, the Pandavas after having won over the Kaurava in the Kurukshetra war, felt guilty of having killed their own brothers and sought the blessings of Lord Shiva for redemption. He eluded them repeatedly and while fleeing took refuge at Kedarnath in the form of a bull. On being followed he dived into the ground, leaving his hump on the surface. The remaining portions of Lord Shiva appeared at four other places and are worshipped there as his manifestations. The arms appeared at Tungnath, the face at Rudranath, the belly at Madhmaheshwar and his locks (hair) with head at Kalpeshwar. Kedarnath and the four above-mentioned shrines are treated as Panch Kedar.

**KEDARNATH WEATHER** - Due to its high altitude the weather in Kedarnath remains cold for most part of the year. Summer here is cool and pleasant while winter is severe. During summer season the temperature varies around 20°Celsius. Light woolen wear is recommended. Winter season in Kedarnath is severe with mercury falling to as low as 0°Celsius. During this time the place experiences snowfall as well. Due to the extreme climatic conditions, this time is usually avoided by tourists.



## CHARDHAM ITINERARY

### DAY 03: PHATA / GUPTKASHI - BADRINATH ht.3133 MTS.



Morning after breakfast, drive to BADRINATH.  
Check in to the hotel arrival in BADRINATH

On the way you can see the beautiful places like  
Joshimath, Vishnuprayag, Badrinath, trapt kund



## CHARDHAM ITINERARY

### DAY 04 : BADRINATH - MANA VILLAGE – RUDRAPRAYAG/SRINAGAR

After breakfast drive towards Badrinath. Pilgrims after having a bath in the Taptkund have the Darshan of Badrivishal & Aarti in evening. Brahamakapal is significant for Pinddan Shraddh of ancestors (Pitrus). There are other interesting sightseeing spot like Mana, Vyas Gufa, Maatamoorti, Charanpaduka, Bhimkund and the "Mukh" of the Saraswati River. Just within the three kms of Badrinathjee.. Badrinath one of the 'Ancient Four Dhams' is one of the most celebrated pilgrimage spots of the country and is situated at an elevation of 3,133 meters, guarded on either side by the two mountain ranges known as Nar & Narayan with the towering Neelkanth Peak providing a splendid backdrop. This revered spot was once carpeted with wild berries. Thus the place got the name "Badri van", meaning "forest of berries".

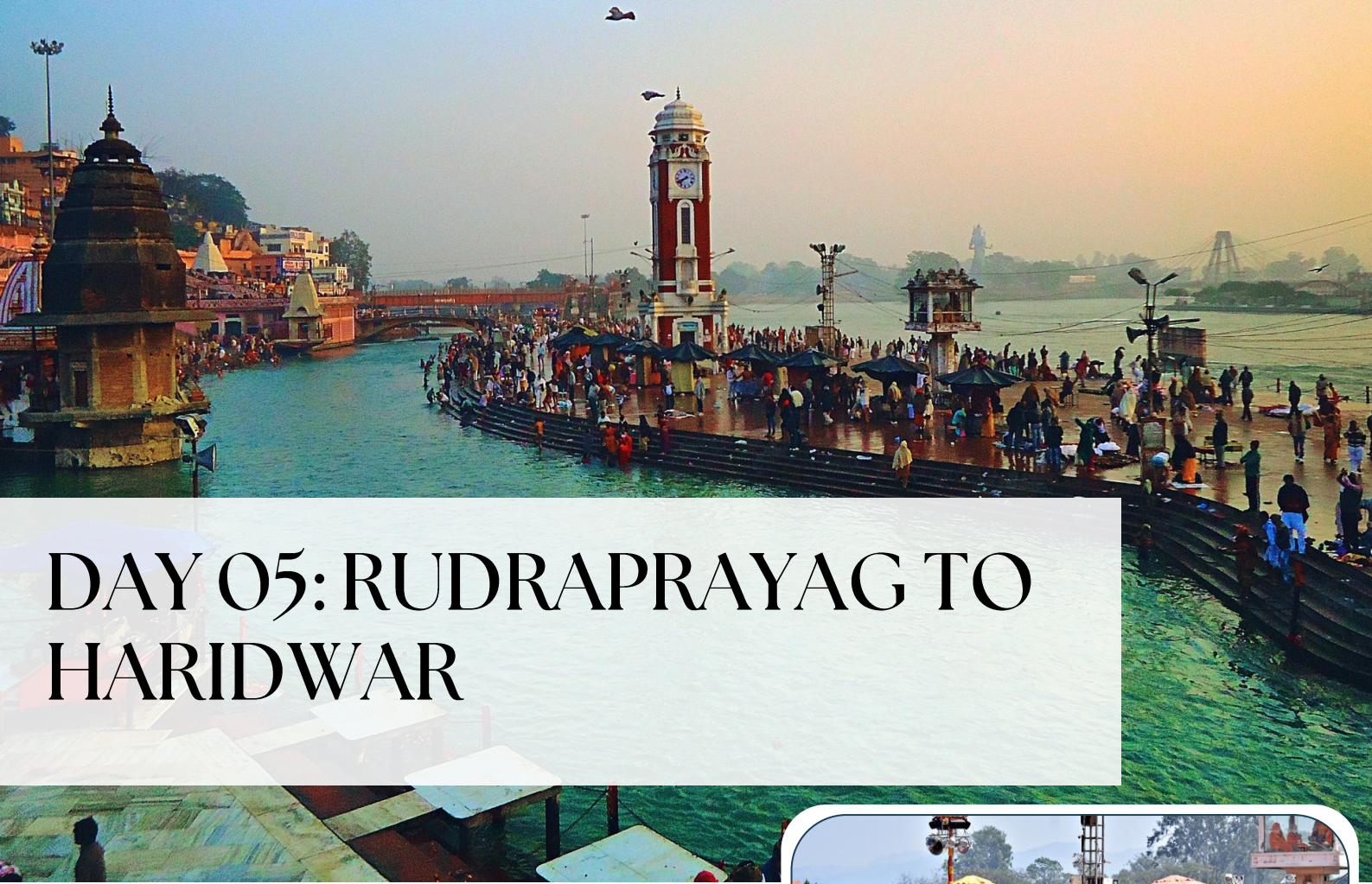
**TAPT KUND:** Natural thermal springs on the bank of the river Alaknanda, where it is customary to bath before entering the Badrinath temple.

**BADRINATH WEATHER:** The average maximum temperature will be around 18° Celsius and the average minimum is 8° Celsius. Warm and woolen clothes are hence required for a stay in Badrinath throughout the year. Winter in Badrinath is often accompanied by snow falls. Winter is very chilly with an average temperature of 5° Celsius. Due to the extreme climatic conditions, this time is usually closed for tourists.

**MANA :** Mana is a village in the district of Chamoli in the Indian state of Uttarakhand, located at an altitude of 3,200 meters. It is located on the northern terminus of National Highway 58. Mana is the last village before the Mana Pass and is 26 kilometres from the border of India and Tibet The village is at a distance of about 3 km from the Hindu Pilgrimage Badrinath and the two places are culturally connected with each other.



## CHARDHAM ITINERARY




# DAY 05: RUDRAPRAYAG TO HARIDWAR

Morning after breakfast, drive for Haridwar via Rishikesh. Rishikesh 'place of sages' is a celebrated spiritual town on the bank of Ganga and is surrounded by Shivalik range of the Himalayas on three sides. It is said that when Raibhya Rishi did hard penances, God appeared by the name of rishikesh" and this area hence firth came to be known as Rishikesh. Later visit Rishikesh Temples Sight Seeing - Laxman Jhulla, Ram Jhulla. Drop at Haridwar.

**TOUR ENDS WITH MEMORIES OF A LIFETIME TRIP**

**Kindly confirm with us ASAP!!! Regards, Alok Badola  
9997866652, 8077807098**



# Thanks & Regards

## Shivlok Tour & Travels



<b>Phone Number</b>	9761166652, 9997866652, 8077507098
<b>Email</b>	heli@shivloktourandtravels.com
<b>Website</b>	<a href="http://www.shivloktourandtravels.com">www.shivloktourandtravels.com</a>
<b>Address</b>	<b>Dehradun Address:</b> Shivlok Tour & travels, 2nd floor, Hill view arcade complex, Raipur, Dehradun, Uttarakhand 248001 <b>Haridwar Address:</b> Hotel kirti heritage, opp. saptrishi chunggi, Bhoopatwala, Haridwar, Uttarakhand 249406

**NOTE: We are specialised in(Religious) : Char Dham Yatra ! Amarnath Yatra! 12 Jyotirlinga of Lord Shiva! Nine Devi Darshan!**

### Bank Details:

**Company Name: Shivlok Tour and Travels**

**Bank Name: Union Bank of India**

**Current Account No.: 122611100003615**

**IFSC Code: UBIN0534218**

Follow us on social media



यूनियन बैंक Union Bank of India



SHIVLOK TOUR AND TRAVELS  
shivloktravels@uboi